MINISTÉRIO DE MINAS E ENERGIA
SECRETARIA DE GEOLOGIA, MINERAÇÃO E TRANSFORMAÇÃO MINERAL
CPRM - SERVIÇO GEOLÓGICO DO BRASIL

PROGRAMA GEOLOGIA DO BRASIL
CARTA GEOLÓGICA - ESCALA 1:250.000

FOLHA SC. 21-V-C - RIO ARIPUANÃ

PROVÍNCIAS GEOCRONOLÓGICAS DO CRÁTON AMAZONAS

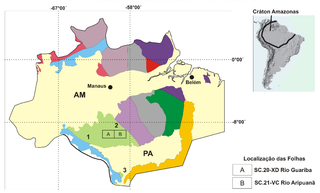

ENCARTE GEOTECTÔNICO

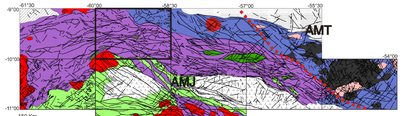

MAGNETOMETRIA - AMPLITUDE DO SINAL ANALÍTICO

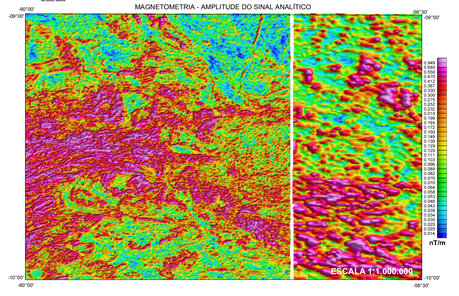

GAMAESPECTOMETRIA - CONTAGEM TOTAL



MAGNETOMETRIA - 1ªDERIVADA VERTICAL EM CINZA



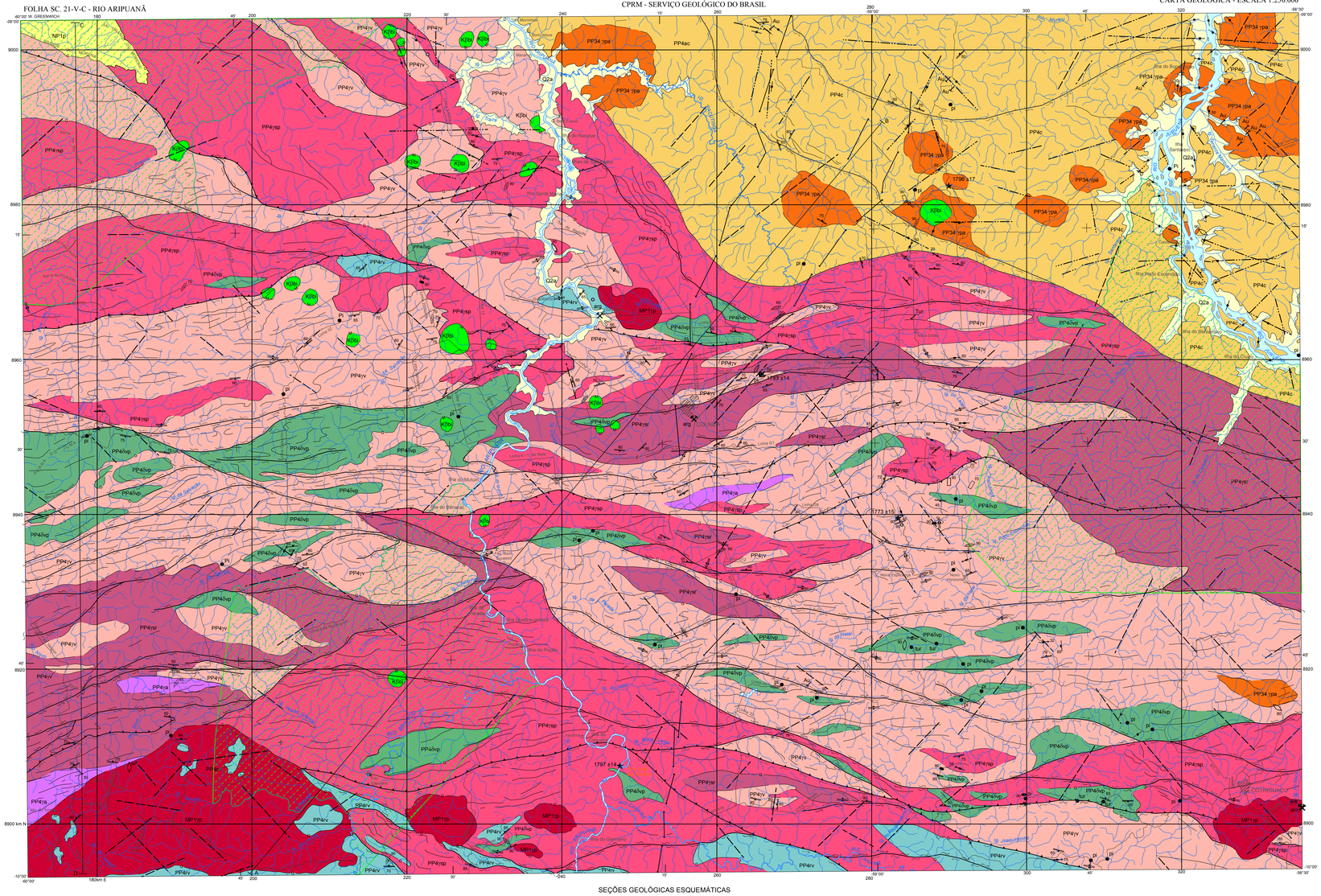
PP4γv
PP4γsp
PP4γvp
PP4γsr
PP4γa
PP4γr
PP4γp
PP4ac
PP4c
PP34 γpa
MP1γp
NP1p
Q2a
K|βi
Au
Rio Aripuanã
Rio Roosevelt
Rio Sucundurí
Rio Teles Pires
Rio do Sangue
Rio Juruena
Rio Apiacás
Rio Paranaíta
Rio Cururu
Rio Branco
Rio Arinos
Rio Peixoto de Azevedo
Rio Teles Pires
Rio do Ouro
Rio Verde
Rio Novo
Rio do Braço
Rio do Ouro
Rio Preto
Rio Cururu
Rio Branco